

# Mexico: National System of Statistical and Geographical Information



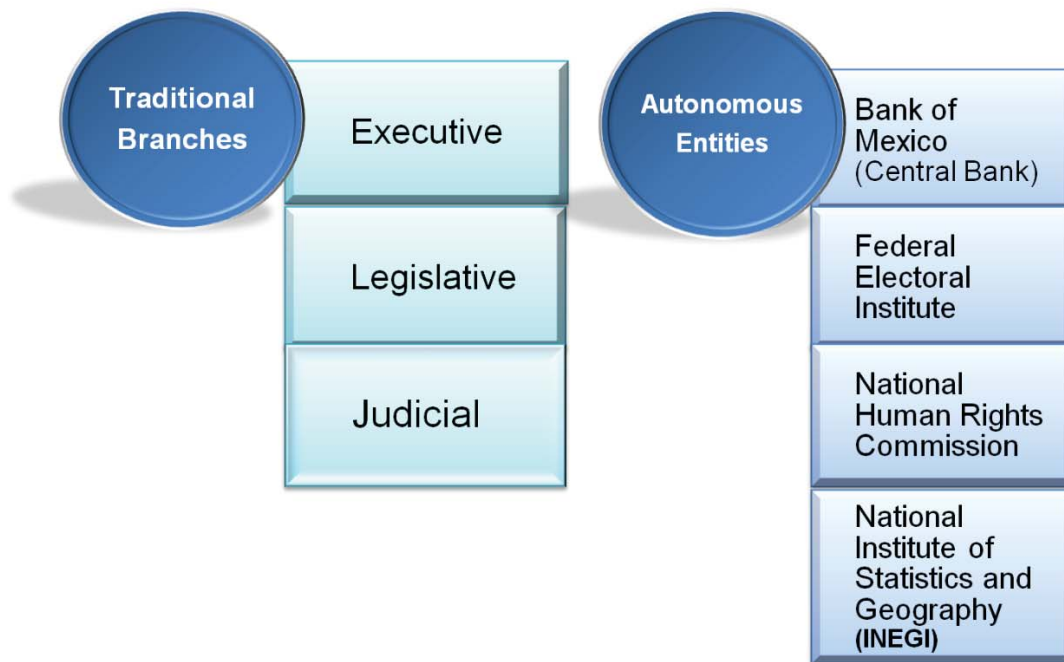
## Qualities

Legal Framework

Independence

Coordination

# Mexican Government



## **Art. 26. Federal Constitution (April, 2006)**

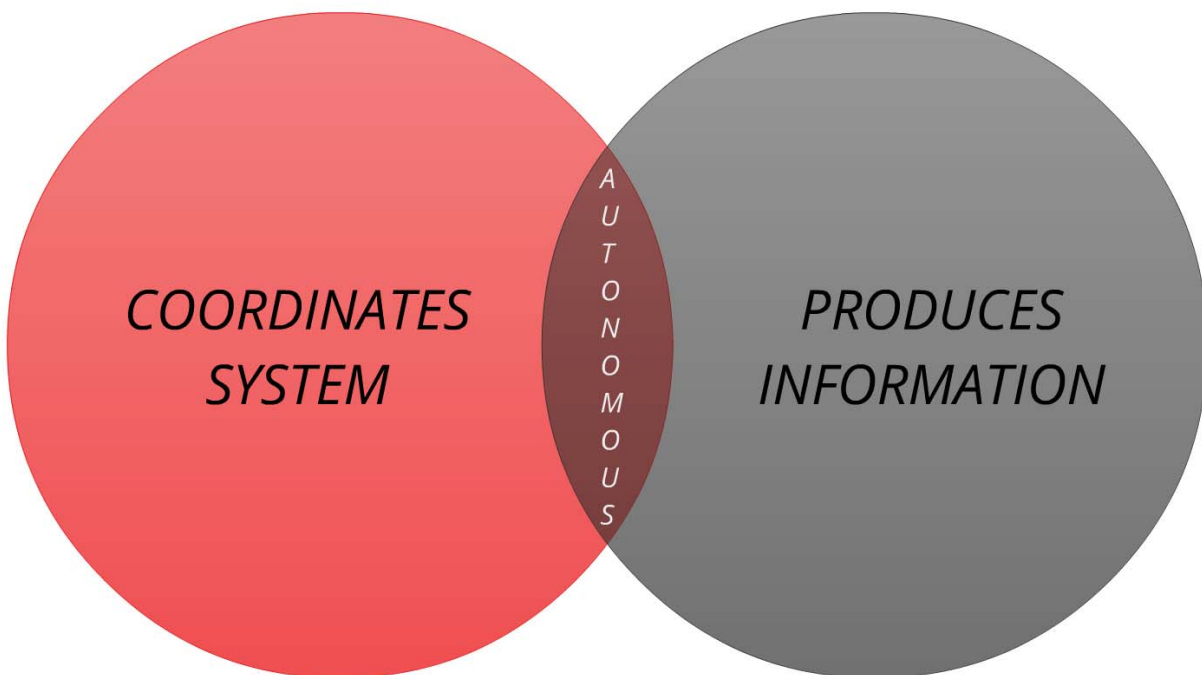
- National Statistical and Geographic Information System (SNIEG)
- An autonomous entity coordinates System (INEGI)
- Board of Governors. 5 members named for fixed periods
- Specific Law to regulate System (April, 2008)

# Advantages...

AUTONOMY



## INEGI



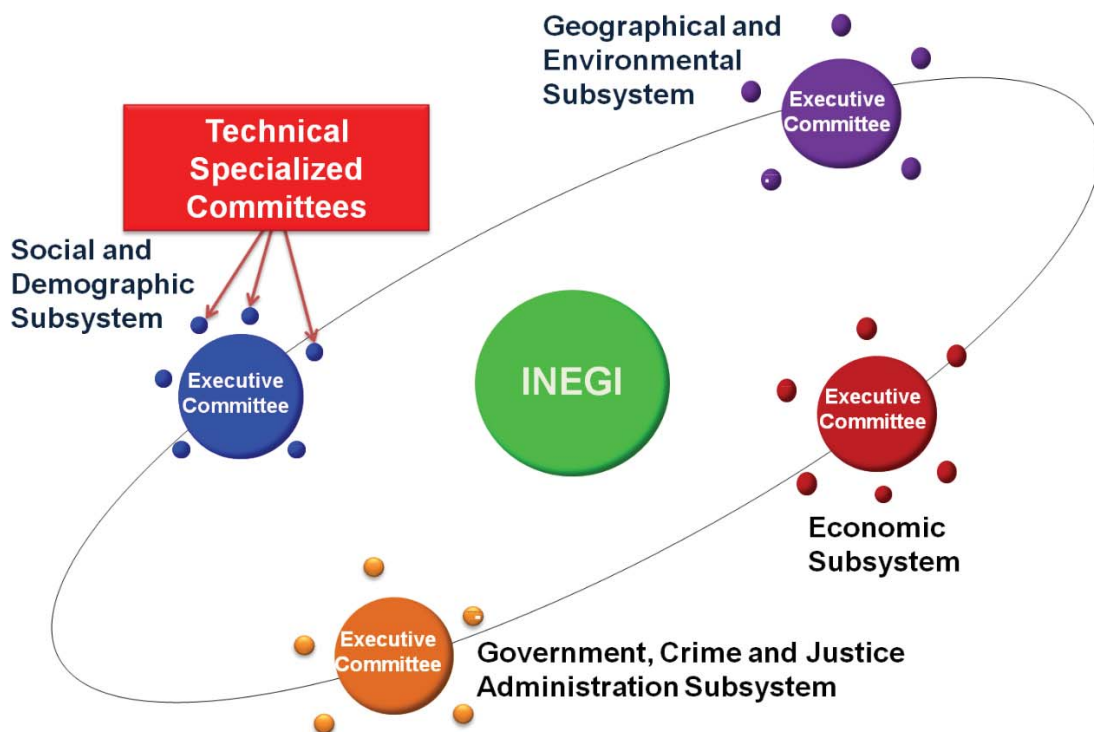
## National System: Original Subsystems



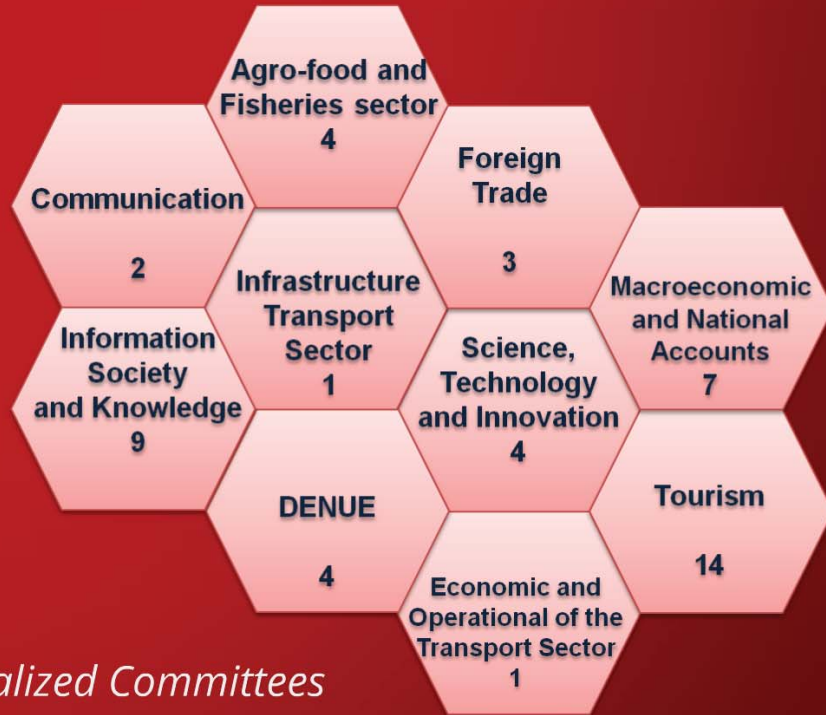
## New Subsystem



## National System of Statistical and Geographical Information

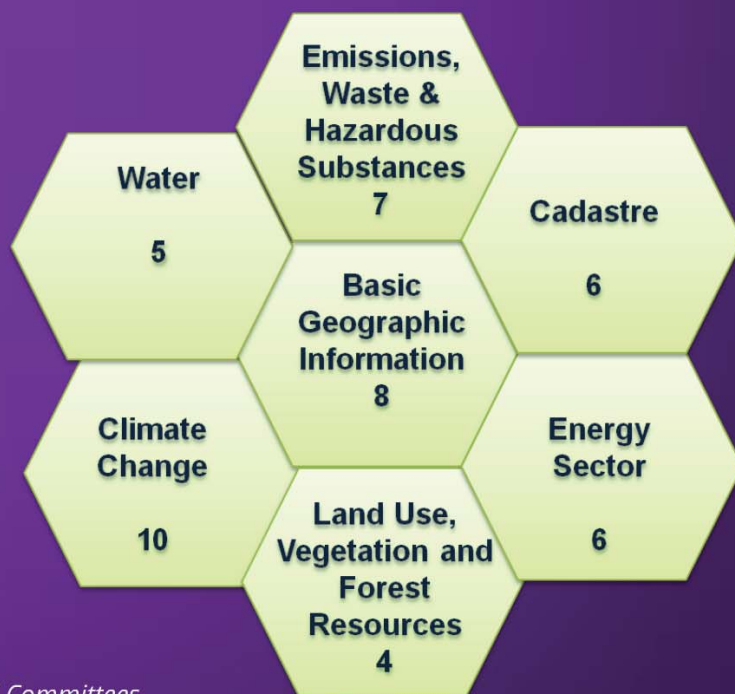



# Technical Specialized Committees SNIE



*10 Technical Specialized Committees  
28 State Units in SNIE*

# Technical Specialized Committees in SNIGMA



*7 Technical Specialized Committees  
28 State Units*

# Technical Specialized Committees in SNISD



*10 Technical Specialized Committees  
62 State Units*

# Technical Specialized Committees in SNIGSIJ



*4 Technical Specialized Committees  
13 State Units*



## State Committees

- They are the participation body of the System at the Municipal and State level
- They were approved by the Government Board as:
  - Technical Specialized Committees
  - Named **State Committees**

¿Which kind of information the System consider?

National Interest  
Information

- Necessary for the design and evaluation of public policies.
- Be periodically generated.
- Be founded on scientifically sustained methodology.

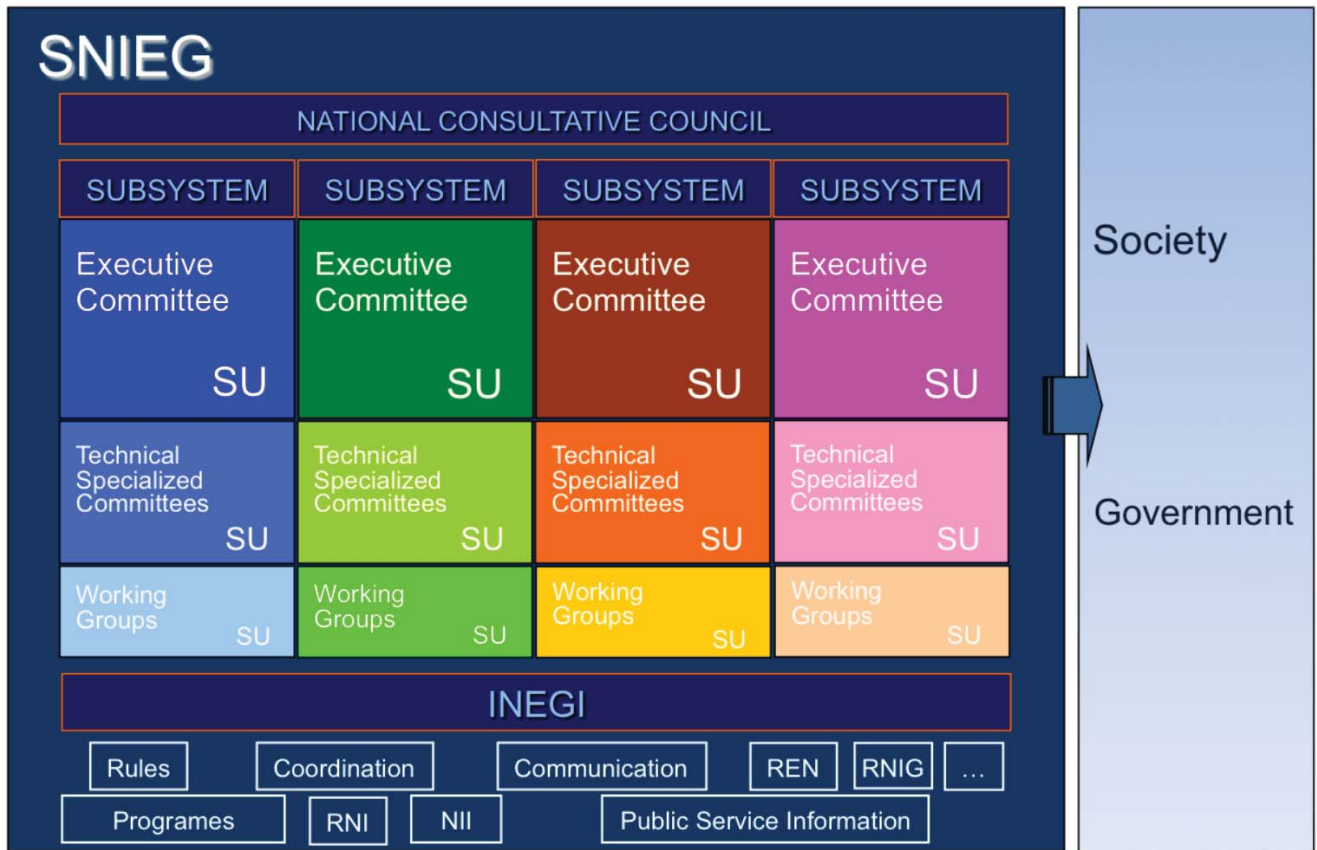


**INSTITUTO NACIONAL  
DE ESTADÍSTICA Y GEOGRAFÍA**

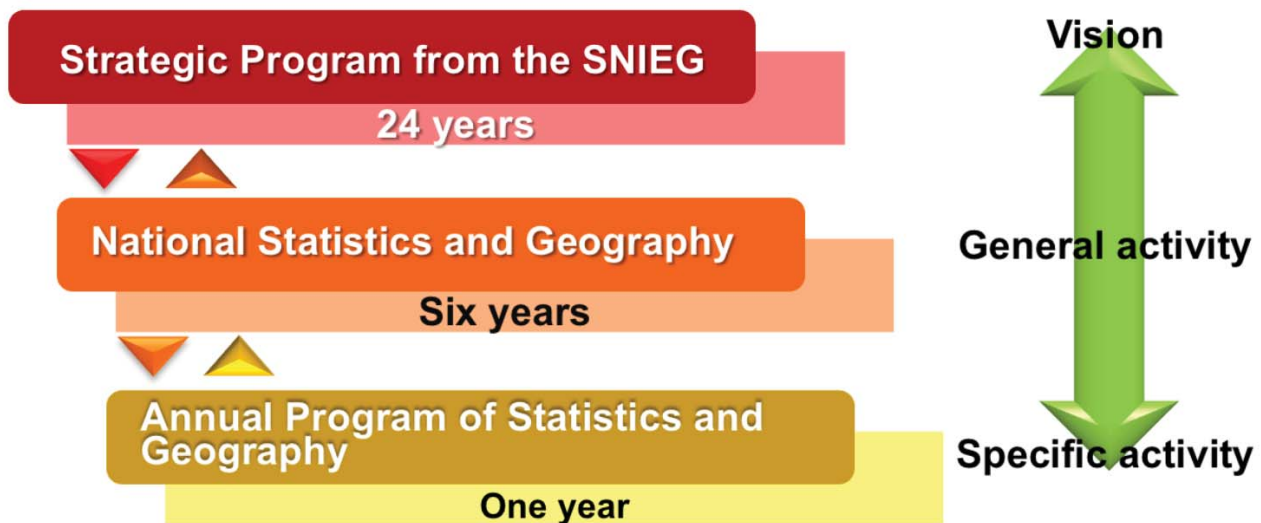
INEGI, as the coordinating central unit of the System, will:

- Regulate and coordinate the System and promote actions for its efficient operation.





# Program of SNIEG



# **Mexico: National System of Statistical and Geographical Information**



**INSTITUTO NACIONAL  
DE ESTADÍSTICA Y GEOGRAFÍA**